

HYDRONOMEAS: A WATER RESOURCES PLANNING AND MANAGEMENT SOFTWARE SYSTEM – Part 1

European Geosciences Union (EGU) General Assembly, Vienna, Austria, 25 - 29 April 2005

Session HS29: Hydrological modelling software demonstration

A. Efstratiadis, G. Karavokiros, and D. Koutsoyiannis

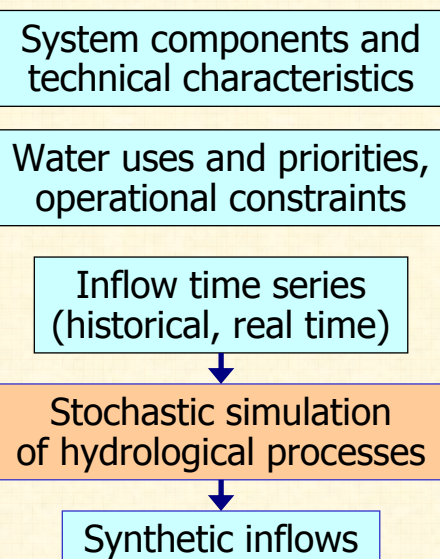
Department of Water Resources, National Technical University of Athens

What is HYDRONOMEAS?

HYDRONOMEAS is an operational tool for the management of **complex water resource systems**. It is suitable to a wide range of hydrosystems, incorporating numerous physical, operational, administrative and environmental aspects of integrated river basin management. The mathematical framework follows the **parameterisation-simulation-optimisation** scheme; simulation is applied to faithfully represent the system operation, expressed in the form of **parametric rules**, whereas optimisation is applied to derive the **optimal management policy**, which simultaneously minimises the risk and cost in decision-making.

The parameterisation – simulation – optimisation methodological framework

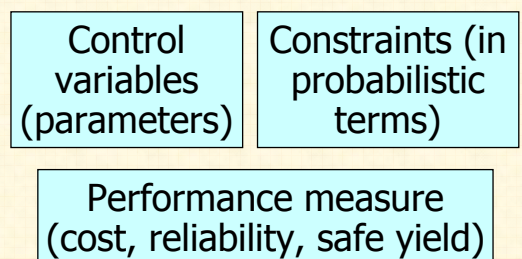
Step 1: Hydrosystem data



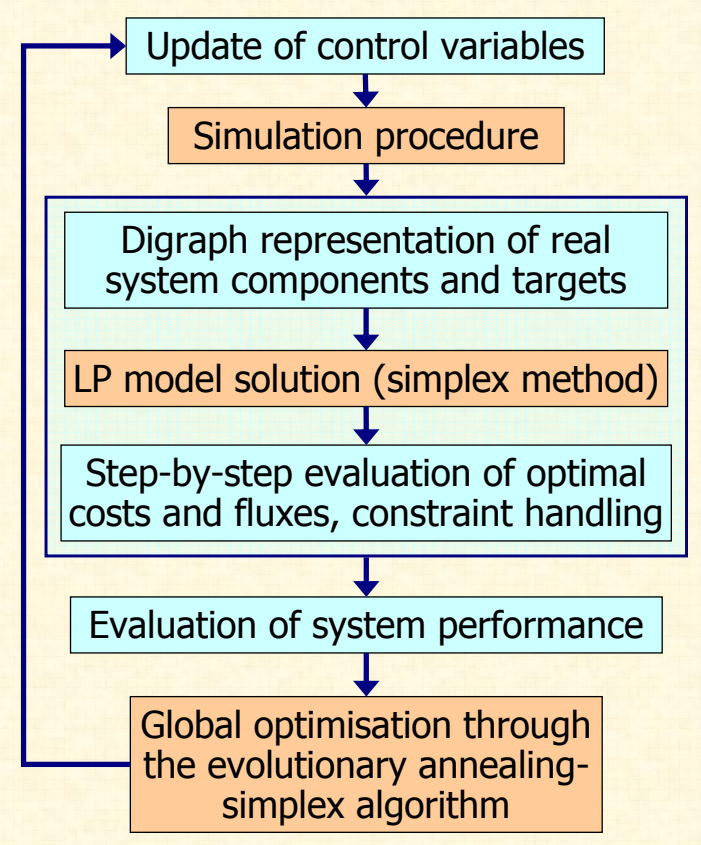
Step 2: Parameterisation

Parametric expression of hydrosystem management policy (operation rules, for surface- and groundwater resource control systems)

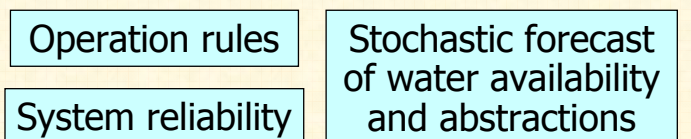
Step 3: Problem statement



Step 4: Problem solution



Step 5: Optimal solution



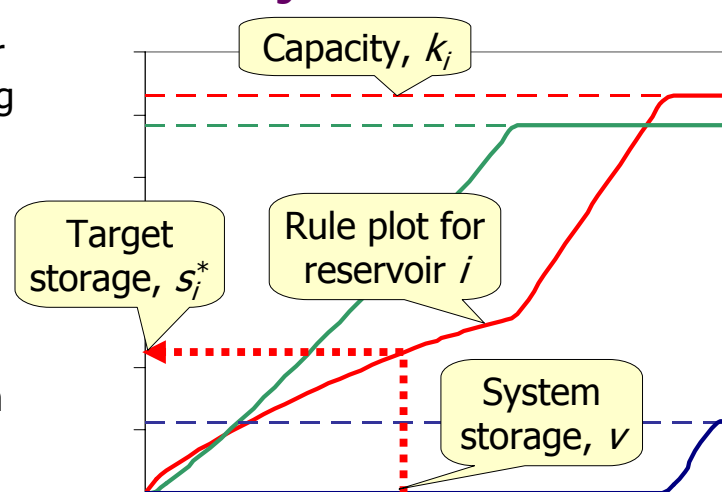
Step 6: Decision making

Strategic planning and management

Parametric rules for reservoir systems control

The rules, using two parameters per reservoir i , specify the corresponding target storage s_i^* as a function of:

- the actual system storage v
- the total system capacity k
- the capacity of the specific reservoir k_i (physical constraint)
- the desirable storage fluctuation limits s_i^{\min} and s_i^{\max} (operational constraint, user defined)

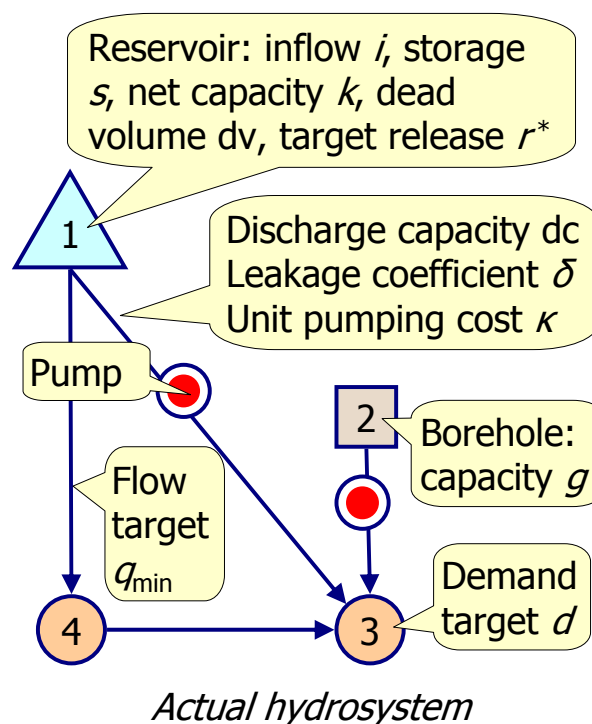


The parametric rules, introduced by Nalbantis & Koutsoyiannis (1997), have been generalised for the optimal control of both surface and groundwater resources.

Main modelling issues

- Employing **stochastic simulation** to handle the inherent **uncertainty** of future inflows and evaluate the system performance in **reliability** terms.
- Establishing a **low-dimensional approach** (by means of parametric operation rules), thus enabling an effective and efficient coupling of stochastic simulation within a water resource system optimisation framework.
- Handling all physical and operational constraints through a **network linear optimisation** model, ensuring a faithful representation of system operation and drastically reducing the computational effort of the simulation procedure.

Simulation through a network optimisation model



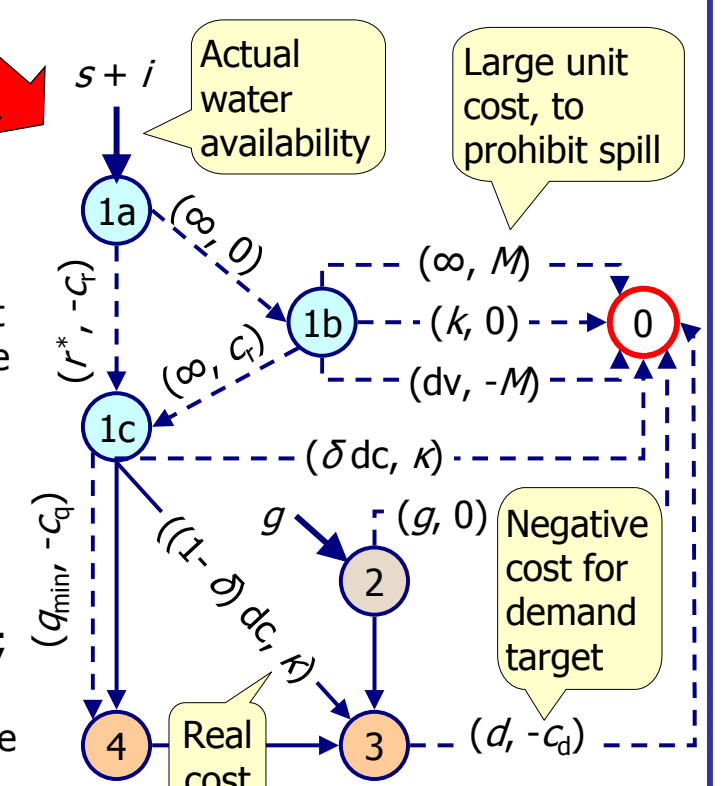
Actual hydrosystem

Assuming that inflows are projected through stochastic simulation, the target releases, as specified by the operation rules, may differ from the real ones, due to at least one of the following reasons:

- insufficient discharge capacity of the downstream aqueduct network;
- existence of alternative flow paths, with different costs (e.g., due to pumping);
- existence of multiple and contradictory water uses and operational constraints;
- insufficient inflows to fulfil demands or insufficient capacity to store flood runoff.

To evaluate the optimal fluxes, real components are transformed to digraph components, and virtual capacities and costs are assigned; the former represent target abstractions or flows, whereas the latter penalise undesirable fluxes (e.g., spill) and preserve priorities. At each time step a LP problem is formed, to achieve the following requirements:

1. strict satisfaction of all physical constraints (storage & flow capacity);
2. satisfaction of demand targets and operational constraints, preserving the user-defined priorities;
3. minimisation of departures between actual and target abstractions;
4. minimisation of transportation costs.



Digraph model representation; dotted lines represent virtual arcs, with capacity and unit cost in parenthesis.

Documentation and references

1. Efstratiadis, A., D. Koutsoyiannis, and D. Xenos, Minimising water cost in the water resource management of Athens, *Urban Water Journal*, 1(1), 3-15, 2004.
2. Efstratiadis, A., and D. Koutsoyiannis, An evolutionary annealing-simplex algorithm for global optimisation of water resource systems, *Proceedings of the Fifth International Conference on Hydroinformatics*, Cardiff, UK, 1423-1428, International Water Association, 2002.
3. Koutsoyiannis, D., A. Efstratiadis, and G. Karavokiros, A decision support tool for the management of multi-reservoir systems, *Journal of the American Water Resources Association*, 38(4), 945-958, 2002.
4. Koutsoyiannis, D., and A. Economou, Evaluation of the parameterization-simulation-optimization approach for the control of reservoir systems, *Water Resources Research*, 39(6), 1170, 1-17, 2003.
5. Koutsoyiannis, D., G. Karavokiros, A. Efstratiadis, N. Mamassis, A. Koukouvinos, and A. Christofides, A decision support system for the management of the water resource system of Athens, *Physics and Chemistry of the Earth*, 28(14-15), 599-609, 2003.
6. Nalbantis, I., and D. Koutsoyiannis, A parametric rule for planning and management of multiple reservoir systems, *Water Resources Research*, 33(9), 2165-2177, 1997.

HYDRONOMEAS: A WATER RESOURCES PLANNING AND MANAGEMENT SOFTWARE SYSTEM – Part 2

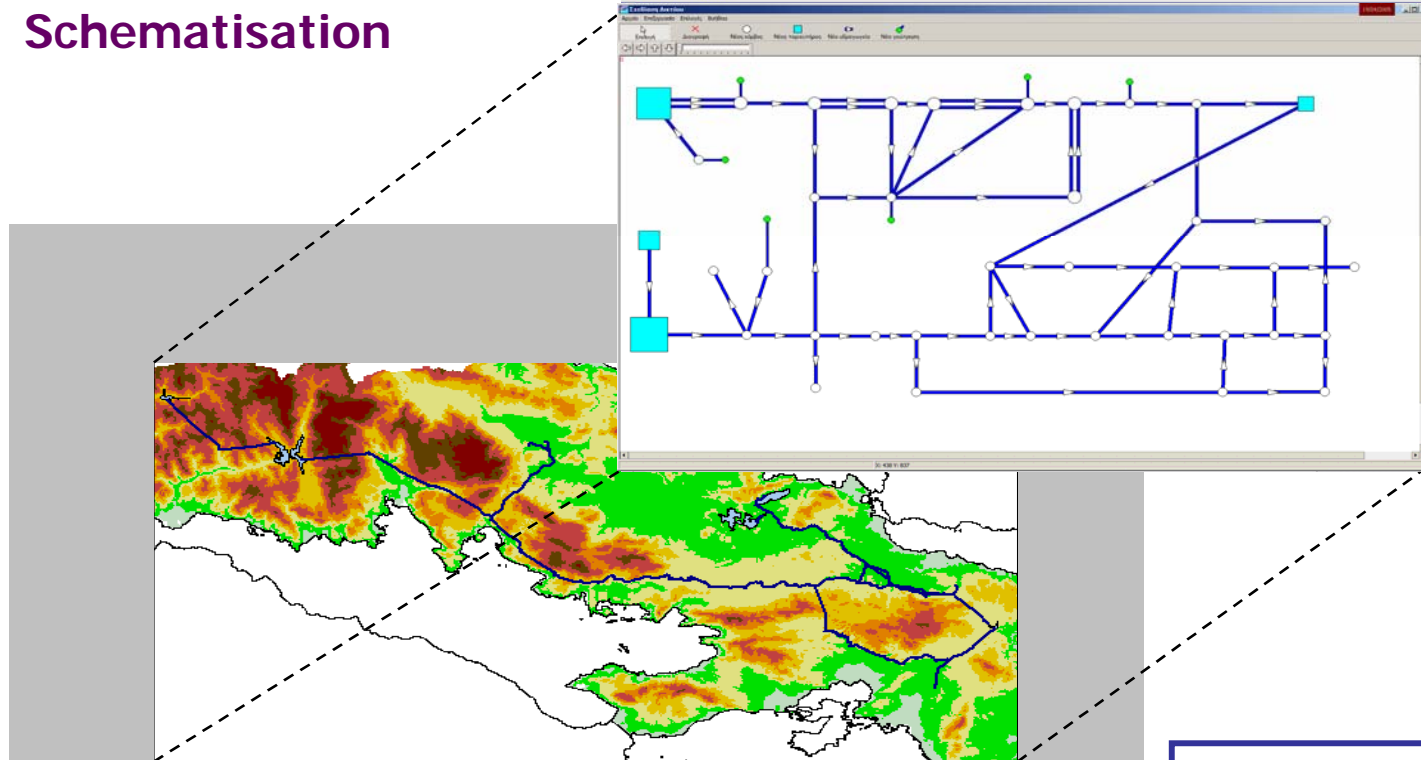
European Geosciences Union (EGU) General Assembly, Vienna, Austria, 25 - 29 April 2005

Session HS29: Hydrological modeling software demonstration

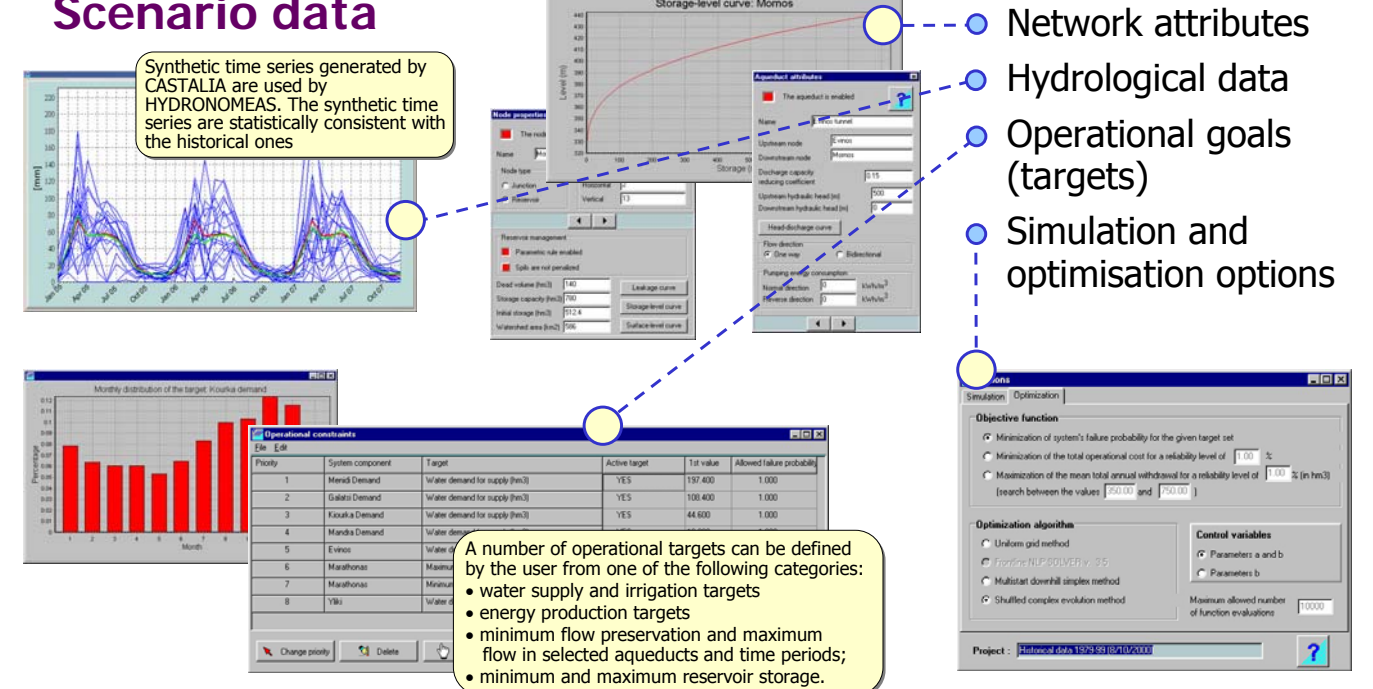
A. Efstratiadis, G. Karavokiros and D. Koutsoyiannis

Department of Water Resources, National Technical University of Athens

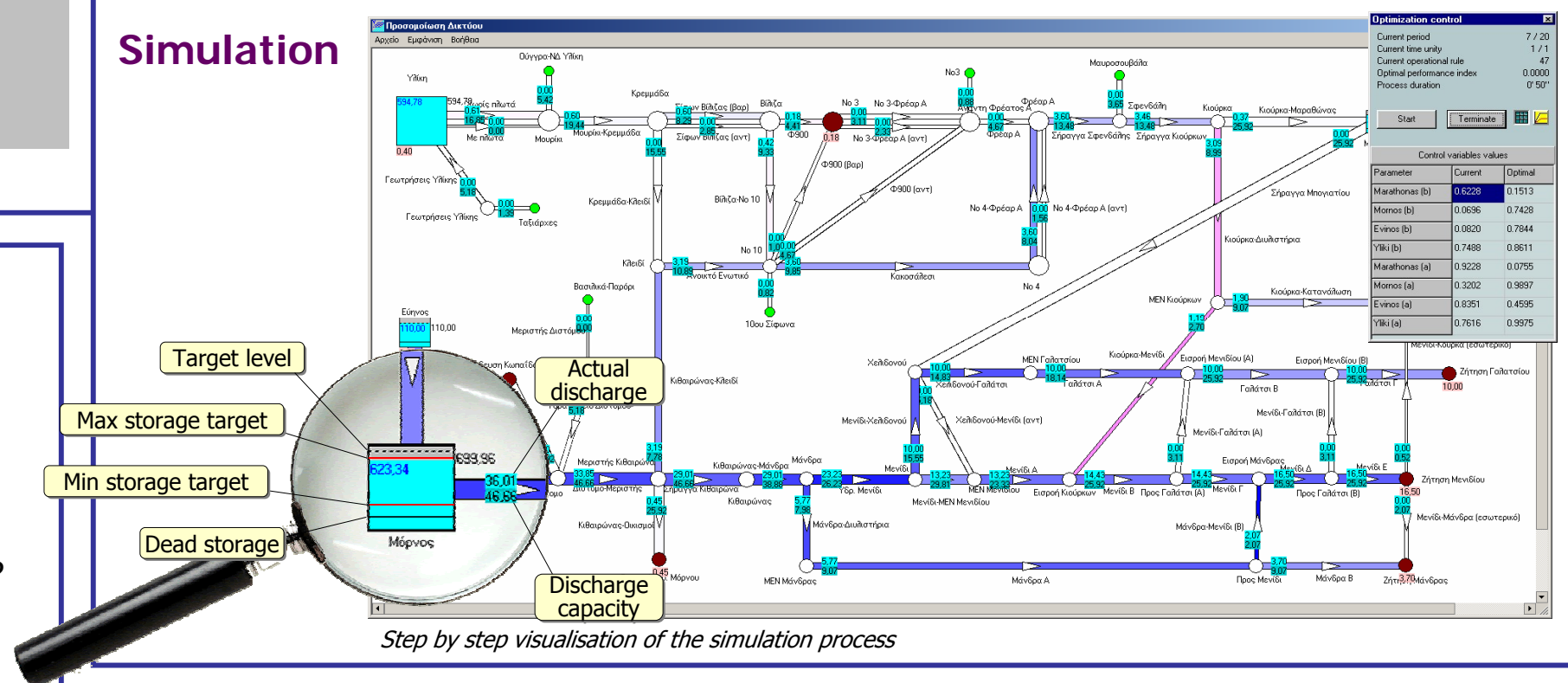
Schematisation



Scenario data



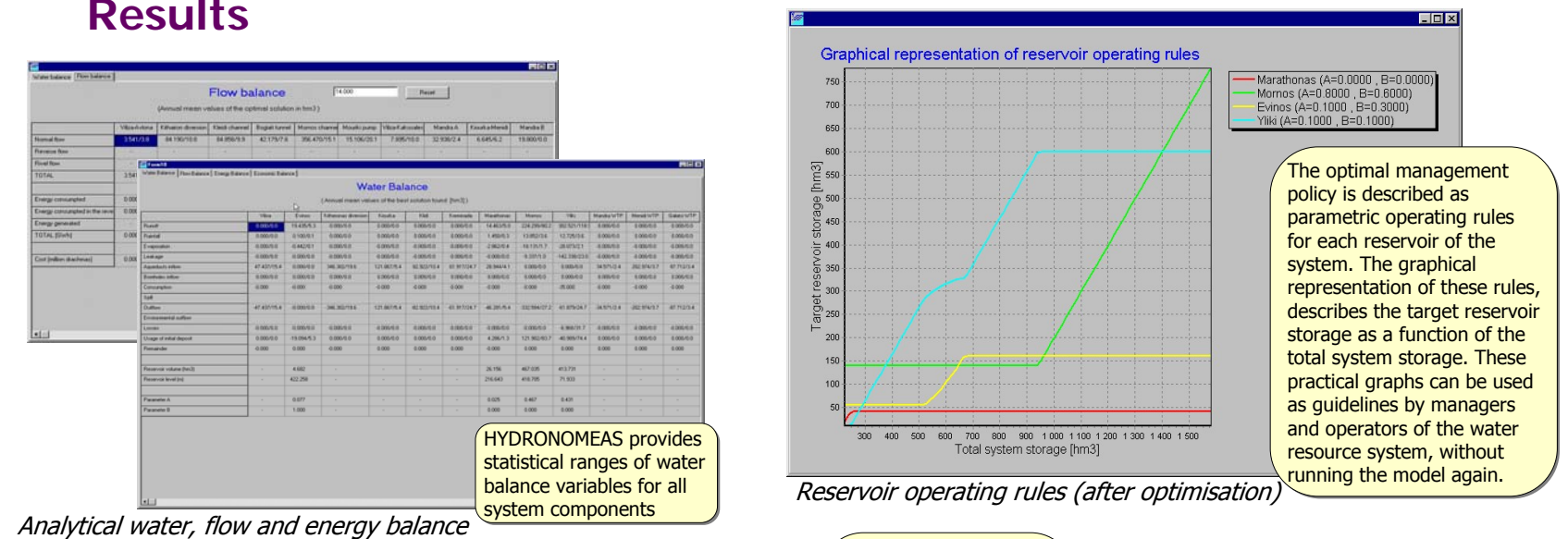
Simulation



HYDRONOMEAS gives answers to questions such as:

- What is the **maximum total withdrawal** from the hydrosystem, for a given hydrologic regime and a given reliability level?
- What is the **minimum failure probability** in achieving a given set of operational goals, for a given hydrologic regime?
- What is the **minimum cost** to achieve a given set of operational goals, for a given hydrologic regime and a given reliability level?
- What is the **maximum benefit** from energy production?
- Which will be the **water availability** for a short-term time horizon?
- What are the impacts of different **management policies** or **hydroclimatic scenarios**?
- How could the system respond to **special occasions** such as channel damages or an intense increase of water demand for a specific period?
- What are the consequences of specific **modifications** in the hydrosystem (e.g., construction of new projects)

Results



Acknowledgments – Contact info

HYDRONOMEAS is developed within the project "ODYSSEUS: Integrated Management of Hydrosystems in Conjunction with an Advanced Information System".

Project web page: <http://www.odysseusproject.gr/>

Research team web page: <http://www.itia.ntua.gr/e/>

E-mail contact: Hydronomeas@itia.ntua.gr

